
CITY OF BAYOU LA BATRE

ORDINANCE NUMBER: 2001-451

**AN ORDINANCE TO ANNEX PROPERTY CONTIGUOUS TO
THE CORPORATE LIMITS OF THE CITY OF BAYOU LA
BATRE**

**BE IT ORDAINED BY THE CITY COUNCIL OF THE CITY OF BAYOU LA
BATRE, ALABAMA, as follows:**

SECTION ONE: The **CITY OF BAYOU LA BATRE** does hereby assent to the annexation to the City of Bayou La Batre the following described real property as contained in the petition for annexation referred to as Exhibit "A", to be classified as R-3 property by the Planning Commission of the City of Bayou La Batre, Alabama, to-wit:

Lot. 1, AHEPA, VIII Subdivision, according to the plat thereof recorded in Map Book 92, Page 63, in the Office of the Judge of Probate, Mobile County, Alabama, more particularly described as follows:

Commencing at the Northwest corner of Section 24, Township 7 South, Range 2 West, Mobile County, Alabama; thence run South 89 degrees 52' 55" East along the North line of said Section 24 a distance of 905.70 feet to the point of beginning of the property herein described, thence continue to run South 39 degrees 52' 55" East along said North line of Section 24 a distance of 405.00 feet to a point; thence run South 00 degrees 59' 57" East a distance of 150.00 feet to a point; thence run North 89 degrees 52' 55" West a distance of 354.99 feet to a point; thence run South 00 degrees 59' 57" East a distance of 397.65 feet to a point on the North right-of-way line of Padgett Switch Road, an 80 foot right-of-way ; thence run South 75 degrees 14' 29" West along said North right-of-way line of Padgett Switch a chord distance of 51.48 feet to a point; thence run 00 degrees 59' 57" West a distance of 760.87 feet to the point of beginning, containing 3.718 acres, more or less.

SECTION TWO: The above described property being contiguous to the Corporate Limits of the City of Bayou La Batre shall become a part of the corporate area of the City of Bayou La Batre upon the date of publication of this Ordinance and the City Clerk for the City of Bayou La Batre is hereby directed to file a description of the above described property in the Probate Court of the County of Mobile and to take all other necessary steps to assimilate the new area into the City of

**CITY OF BAYOU LA BATRE
ORDINANCE NO. 2001-451
PAGE 2**

Bayou La Batre such as the furnishing of services, levying of taxes and providing for voting, etc.

SECTION THREE: This Ordinance shall become effective following its adoption and publication as required by law.

**ADOPTED AND APPROVED BY THE CITY COUNCIL OF THE CITY OF BAYOU
LA BATRE, ALABAMA THIS THE 11 DAY OF September, 2001.**

CITY OF BAYOU LA BATRE



STAN WRIGHT, Mayor

ATTEST:



IMELDA B. McCLELLAN, Clerk

**STATE OF ALABAMA)
COUNTY OF MOBILE)**

I, **IMELDA B. McCLELLAN**, City Clerk of the City of Bayou La Batre, Alabama, do hereby certify the foregoing to be a true and exact copy of a Resolution approved and adopted by the City Council of the City of Bayou La Batre, Alabama, at its meeting held on the 11 day of September, 2001.



IMELDA B. McCLELLAN, CITY CLERK



PETITION FOR ANNEXATION

STATE OF ALABAMA

COUNTY OF MOBILE

We, the undersigned, being the owners of the hereinafter described lands, such property being outside the Corporate Limits of the City of Bayou La Batre, Alabama, but being contiguous to the Corporate Limits of the City of Bayou La Batre, and such property not lying within the Corporate Limits or the Police Jurisdiction of any other municipality, do by these presents hereby petition the City of Bayou La Batre, Alabama.


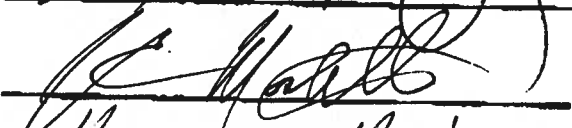


A map and description of said parcel is attached hereto.

This petition is filed in accordance with Title 11-42-2, et. seq. Code of Alabama, 1975.

IN WITNESS WHEREOF, the Petitioners have executed this petition on the dates indicated.

Lot 1, AHEPA, VIII Subdivision, according to the Plat thereof recorded in Map Book 92, Page 63, in the Office of the Judge of Probate, Mobile County, Alabama, more particularly described as follows:

Commencing at the Northwest corner of Section 24, Township 7 South, Range 3 West, Mobile County, Alabama; thence run South 89 degrees 52'55" East along the North line of said Section 24 a distance of 905.70 feet to the point beginning of the property herein described, thence continue to run South 39 degrees 52'55" East along said North line of Section 24 a distance of 405.00 feet to a point; thence run South 00 degrees 59'57" East a distance of 350.00 feet to a point; thence run North 89 degrees 52'55" West a distance of 354.99 feet to a point; thence run South 00 degrees 59'57" East a distance of 397.65 feet to a point on the North right-of-way line of Padgett Switch Road, an 80 foot right-of-way; thence run South 75 degrees 14'29" West along said North right-of-way line of Padgett Switch a chord distance of 51.48 feet to a point; thence run 00 degrees 59'57" West a distance of 760.87 feet to the point of beginning, containing 3.718 acres, more or less.

DATE	NAME OF PROPERTY OWNER
<u>9/10/01</u>	
<u>9/10/01</u>	
<u>9/10/01</u>	
<u>9/10/01</u>	
<u>9/10/01</u>	